


NEIGHBORHOOD FLOOD CONTROL MASTER PLAN

LEGEND

 Sub-basin Boundary


PPA020 Basin ID

(10yr/100yr) Contributing flow
from the basin (cfs)

 Flow Arrow

250	10-Year Street Flow
500	100-Year Street Flow
(300)	10-Year Facility Flow
(800)	100-Year Facility Flow

(Flows in CFS)

 Study Area Limit

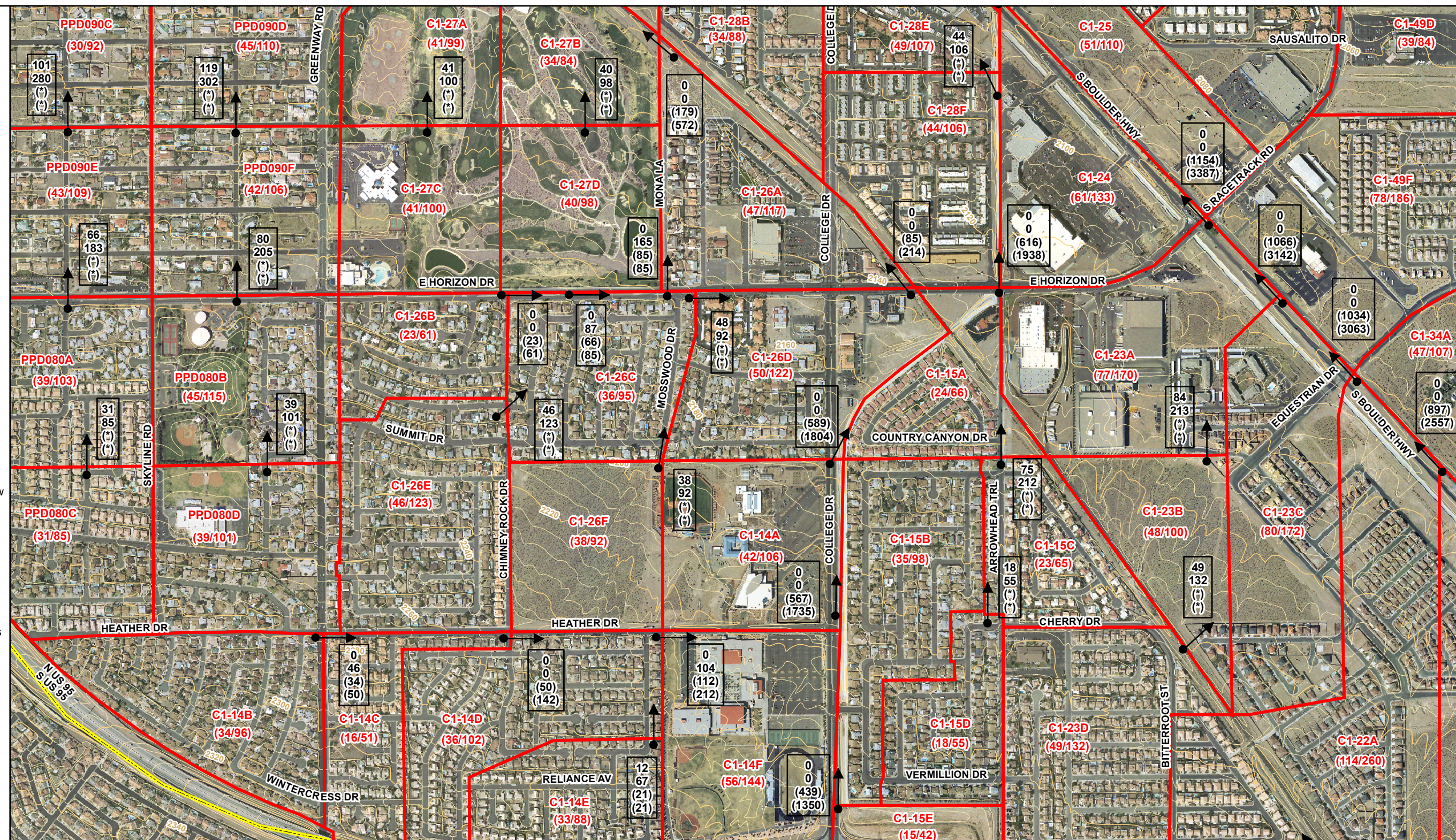
1996 Contours

5-Foot Contours

—2320— 20-Foot Index Contours

PHOTO DATE: SPRING 2006

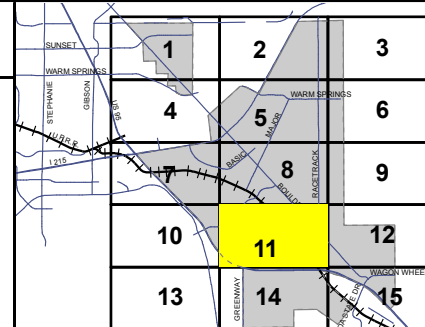
FIGURE E-11



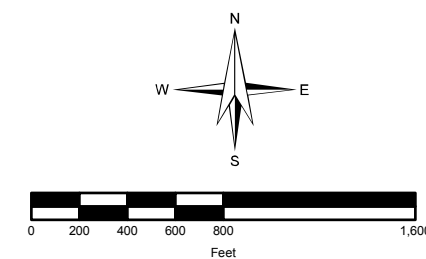
EXISTING DRAINAGE CONDITIONS



2727 S. Rainbow Boulevard
Las Vegas, NV 89146-5148
Phone: (702) 873-7550
Fax: (702) 362-2597
Web Site: <http://www.vtnnv.com>



NOTE:
Existing drainage conditions are based on future
Curve Number values with only existing local and
CCRFCD facilities in place.



SCALE: 1 inch = 800 feet